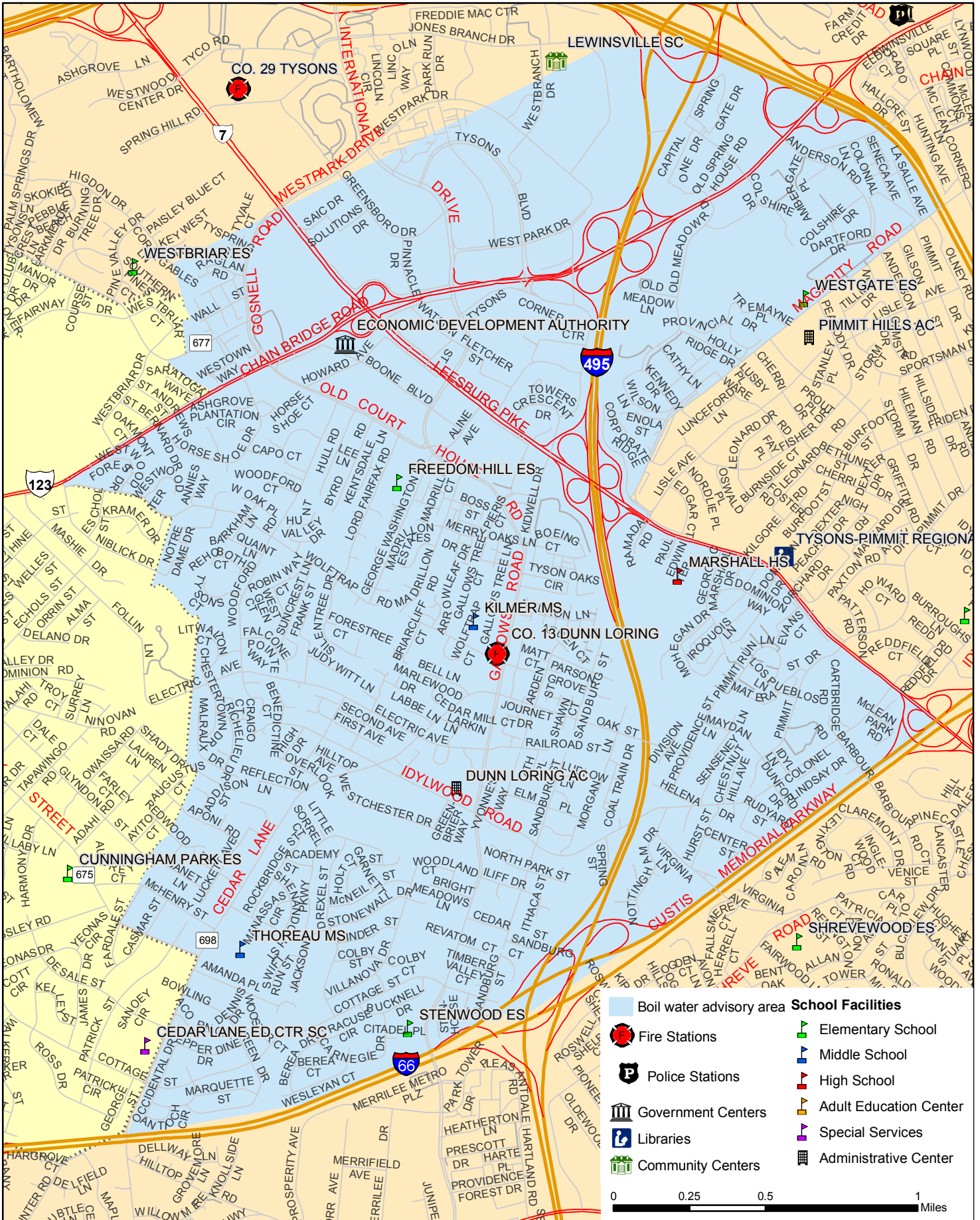














# Falls Church Water - Boil Water Advisory Area & Public Facilities

Affected area shown on map may be larger than the actual affected area. July 1, 2012 4:50 a.m.



- |   |  |
|---|--|
|  Boil water advisory area | <b>School Facilities</b>   |
|  Fire Stations            |  Elementary School      |
|  Police Stations          |  Middle School          |
|  Government Centers       |  High School            |
|  Libraries                |  Adult Education Center |
|  Community Centers        |  Special Services       |
|   |  Administrative Center  |

0 0.25 0.5 1 Miles